



World Landslide Forum 3

Landslide Risk Mitigation:
Toward a Safer Geo-Environment

Sponsors:

Global Promotion Committee of the International
Programme on Landslides (IPL)
Ministry of Land and Resources, the P.R.China (MLR)

Organizers:

International Consortium on Landslides (ICL)
China Geological Survey (CGS)



Date: 2-6 June 2014

Venue: China National Convention Center, Beijing, China

Website: www.wlf3.org



The background of the slide features a scenic view of mountains partially obscured by a thick layer of white clouds. The sky is a clear, bright blue. The overall aesthetic is clean and professional.

World Landslide Forum 3

2-6 June 2014, Beijing

Important Dates:

- | | |
|------------------|---|
| 31 May 2013 | Preliminary registration and deadline for abstract submission |
| 31 August 2013 | Deadline for submission of full papers |
| 28 February 2014 | Deadline for application for exhibit space |
| 2 June 2014 | On-site registration for the Forum |

Website: www.wlf3.org

Contents

SPONSORS	02
ORGANIZERS	02
CO-ORGANIZERS	02
OBJECTIVES	02
INVITATION TO THE WORLD LANDSLIDE FORUM 3	03
MESSAGE FROM THE INTERNATIONAL CONSORTIUM ON LANDSLIDES (ICL)	04
ORGANIZING COMMITTEE	05
CONGRESS SECRETARIAT	06
SCIENTIFIC COMMITTEE	07
PROGRAMME OF THE FORUM	12
CONGRESS VENUE	16
WORKING LANGUAGE	17
SUBMISSION OF PRELIMINARY REGISTRATION FORM AND FULL PAPERS	17
POSTER PRESENTATION	17
EXHIBITS	18
ACCOMMODATION	18
WELCOME BANQUET	19
POST-FORUM FIELD TRIPS	19
CONFERENCE FEE	26
ON-LINE REGISTRATION	26
METHOD OF PAYMENT	27
CORRESPONDENCE ADDRESS	28

SPONSORS

Global Promotion Committee of the International Programme on Landslides (IPL), including:

International Consortium on Landslides (ICL)
United Nations Educational, Scientific and Cultural Organization (UNESCO)
World Meteorological Organization (WMO)
Food and Agriculture Organization (FAO)
United Nations International Strategy for Disaster Reduction (UNISDR)
United Nations University (UNU)
International Council of Scientific Unions (ICSU)
World Federation of Engineering Organizations (WFEO)
International Union of Geological Sciences (IUGS)

Ministry of Land and Resources, P.R.China

ORGANIZERS

International Consortium on Landslides (ICL)
China Geological Survey (CGS)

CO-ORGANIZERS

International Association for Engineering Geology and the Environment (IAEG)	Chinese Academy of Geosciences Sciences (CAGS)
International Society for Rock Mechanics (ISRM)	China Institute of Geo-Environment Monitoring (CIGEM)
International Society for Soil Mechanics and Geotechnical Engineering (ISSMGE)*	Northeast Forestry University, China
International Association of Hydrogeologists (IAH)*	Chengdu University of Technology (CDUT)
Geological Society of China (GSC)	China University of Geosciences (CUGS)
National Natural Science Foundation of China (NNSFC)	Chang'an University
China Association of Geological Disaster Prevention (CAGDP)	China Association of Geological Hazards Prevention (CAGHP)
Chinese Academy of Sciences (CAS)	Committee of Geo-Hazards (CGH), Geological Society of China

* under request

OBJECTIVES

World Landslide Forum 3 aims to provide an information and academic exchange platform for landslides researchers and practitioners. It creates an opportunity to promote worldwide cooperation and to share new theories, technologies and methods in the fields of landslide survey/investigation, monitoring, early warning, prevention and emergency management. The purpose of the Forum is to present the achievements in landslide risk reduction in promoting the sustainable development of society.

INVITATION TO THE WORLD LANDSLIDE FORUM 3

Dear Friends,

As the Chairman of the Organizing Committee of World Landslide Forum 3, I warmly invite you to attend the Forum to be held in Beijing, China, June 2~6, 2014. World Landslide Forum 3 is sponsored by the Global Promotion Committee of the International Programme on Landslides (IPL) and the Ministry of Land and Resources, the People's Republic of China (MLR, PRC), and organized by the International Consortium on Landslides (ICL) and China Geological Survey (CGS).

World Landslide Forums bring together government officials, scholars, international research and development communities, NGO representatives and numerous segments of the private industries to present their latest results on geo-hazard mitigation, especially, on landslide disaster risk reduction and to exchange ideas on how to improve geo-environment safety around the world.

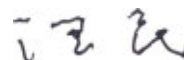
It will become a phenomenal event for geo-hazard prevention because of its unique opportunity for professionals from all over the world to learn from each other on geo-hazard mitigation.

We will do our utmost to make World Landslide Forum 3 one of the best and most successful to date, and we believe that all delegates will find their participation both professionally rewarding and personally enjoyable.

The post-forum field trips offer participants three choices. Each choice is designed to enable its participants to better understand landslide disasters and disaster-mitigation efforts in China, and to enjoy the oriental scenery and the harmonious coexistence of ancient civilization and modern culture.

I look forward to seeing you in Beijing in 2014!

WANG Min



Vice Minister, Ministry of Land and Resources
President, China Geological Survey

MESSAGE FROM THE INTERNATIONAL CONSORTIUM ON LANDSLIDES (ICL)

Dear Colleagues for Landslide Risk Reduction,

On behalf of the International Consortium on Landslides (ICL) and the Global Promotion Committee of International Programme on Landslides (IPL), we invite you to World Landslid Forum 3 in Beijing in 2-6 June 2014.

ICL was established to promote research and capacity development for landslide risk reduction through the cross-disciplinary and multilateral cooperation as an international non-profit making scientific organization on 21 January 2002. It founded the first international full color scientific journal “Landslides”: *Journal of the International Consortium on Landslides* in 2004. The journal (2011 impact factor 2.216) will develop from quarterly to a bimonthly journal at its 10th anniversary in January 2013.

ICL has founded the International Programme on Landslides (IPL) and the IPL Global Promotion Committee (IPL-GPC) adopting the 2006 Tokyo Action Plan – *Strengthening research and learning on landslides and related earth-system disasters for global risk preparedness together* with UNESCO, WMO, FAO, UNISDR, UNU, ICSU, and WFEO on 20 January 2006. World Landslide Forums (WLF) are triennial mainstream conferences of ICL and IPL-GPC gathering scientists, stakeholders, policy makers and industry dealing with the management of landslide risk. The first WLF was organized at the United Nations University, Tokyo in 2008 with 430 participants from 48 countries, the second WFL was organized at the Food and Agriculture Organization of the United Nations, Rome, in 2011 with 864 participants from 63 countries. WLFs have contributed to the UN-wide actions in disaster and vulnerability reduction, driven by the United Nations International Strategy for Disaster Reduction (ISDR).

ICL and IPL Global Promotion Committee invite all colleagues from scientists, engineers, officers from UNs, governments and local authorities, and people from the private sector and civil society organizations to World Landslide Forum 3 in Beijing, 2014 to jointly create a safer geo-environment in the world.



Kyoji SASSA
Executive Director of ICL



Paolo CANUTI
President of ICL

ORGANIZING COMMITTEE

Honorary Chairpersons

Shaoshi XU (Minister, Ministry of Land and Resources)

Irina BOKOVA (Director General of UNESCO)

Margareta WAHLSTRÖM (Special Representative of the United Nations Secretary-General for Disaster Risk Reduction)

José GRAZIANO DA SILVA (Director-General of FAO)

Michel JARRAUD (Secretary-General of WMO)

Konrad OSTERWALDER (Rector of UNU)

Yuan Tseh LEE (President of ICSU)

Adel Al-KARAFI (President of WFEO)

Roland OBERHAENSLI (President of IUGS)

Chairpersons

Min WANG (Vice Minister, Ministry of Land and Resources; President, China Geological Survey)

Paolo CANUTI (President, International Consortium on Landslides)

Kyoji SASSA (Executive Director, International Consortium on Landslides)

Members

Irasema ALCANTARA-AYALA (ICL Vice President, Coordinator of ICL Latin-American Network, UNAM, Mexico)

Walter J. AMMANN (President, Global Risk Forum, Switzerland)

NMSI ARAMBEPOLA (Coordinator of ICL South-East Asia Network, Thailand)

Giuseppe ARDUINO (UNESCO, Jakarta Office)

Peter BOBROWSKY (President of the Geological Association of Canada, Canada)

Salvano BRICENO (Science Committee Vice Chair of Integrated Research for Disaster Risk (IRDR), ICL Senior Advisor)

Wolfgang EDER (Technical Advisor of ICL, Germany)

Maryam GOLNARAGHI (Chief of Disaster Risk Reduction Programme, WMO)

John HARDING (Head, Policy and Practice Unit, UNISDR)

Srikantha HERATH (Institute for Sustainability and Peace, the United Nations University, Tokyo, Japan)

Yukio HIMIYAMA (Vice President, International Geographical Union (IGU), Japan)

Daisuke HIGAKI (President of the Japan Landslide Society, Japan)

Thomas HOFER (Specialist on watershed management and mountain development, Forestry Department of FAO, Italy)

Yumio ISHII (Chair of Committee on Disaster Risk Management, WFEO)

Alik ISMAIL-ZADEH (Secretary General, International Union of Geodesy and Geophysics (IUGG), Germany/Russia)

Blanca JIMENEZ-CISNEROS (Director, Division of Water Science, UNESCO)

Marko KOMAC (Vice President of International Union of Geological Sciences (IUGS), Slovenia)

Peter LYTTLE (Leader of WCoE 2011-2014, Coordinator, Landslide Hazard Programme of U.S. Geological Survey)

Claudio MARGOTTINI (ICL Vice President, ISPRA, Italy)

Alexandros MAKARIGAKIS (Chief of Unit a.i. Cross-Cutting Thematic Unit on Natural Disasters of UNESCO)

Snježana MIHALIĆ ARBANAS (Coordinator of ICL Adriatic-Balkan Network, Croatia)

Lucinao PICARELLI (Chair, Joint Technical Committee 1 -Natural Slopes and Landslides, Italy)
Jane E. ROVINS (Executive Director, Integrated Research on Disaster Risk (IRDR), International Programme Office, China)
Badaoui ROUHBAN (IPL Advisor, Former Director, Section for Disaster Reduction, UNESCO)
Kaoru TAKARA (ICL Vice President, Coordinator of ICL North-Asia Network Kyoto, University, Japan)
Avinash TYAGI (Director, Hydrology and Water Resources Department of WMO, Switzerland)
Steven WILSON (Executive Director of ICSU)
Fengjun GUAN (Director, Department of Geo-Environment,MLR)
Jinwu HOU (Director,China Institute of Geo-Environment Monitoring)
Jianjun JIANG (Director, Department of International Cooperation and Science and Technology, MLR)
Xila LIU (Shanghai Jiao Tong University)
Tingshan TIAN (Deputy Director, China Institute of Geo-Environment Monitoring)
Yan WANG (Deputy President, China Geological Survey)
Chuanping YANG (President, Northeast Forestry University, China)
Ziran ZHONG (Chief Geologist, Ministry of Land and Resources, MLR)
Lixin ZHU (Deputy Director,Chinese Academy of Geological Science)

CONGRESS SECRETARIAT

Secretary Generals

Dongguang WEN (Director,Department of Hydrogeology and Environmental Geology,China Geological Survey)
Yueping YIN (Vice President, International Consortium on Landslides; Chief Geologist, Center of Geological Hazard Emergency, MLR)

Deputy Secretary Generals

Qin BAI (Deputy Director,Department of Science and Technology and Foreign Affairs,China Geological Survey)
Ying GUO (Northeast Forestry University, China)
Aibing HAO (Deputy Director,Department of Hydrogeology and Environmental Geology Department,China Geological Survey)
Changyun LIAN (Director,Department of Science and Technology and Foreign Affairs,China Geological Survey)
Jun MA (Deputy Director,China Institute of Geo-Environment Monitoring)

Members

Hongqi CHEN (Director, Division of Geological Hazard Emergency Survey, China Institute of Geo-Environment Monitoring)
Shijin JIANG (Division Chief,Department of Science and Technology and Foreign Affairs,China Geological Survey)
Tiefeng LI (Division Chief,Department of Hydrogeology and Environmental Geology,China Geological Survey)
Xiaochun LI (Deputy Chief,Department of Hydrogeology and Environmental Geology,China Geological Survey)
Yongzheng MA (Division Chief, Department of Foreign Affairs, Ministry of Land and Resources)
Zili XIONG (Division Chief, Department of Geological Environment Department ,Ministry of Land and Resources)
Peixuan XUE (Division Chief , Department of Geological Hazards Office of Geological Environment, Ministry of Land and Resources)
Pinggen ZHOU (Deputy Chief Geologist, China Institute of Geo-Environment Monitoring)

SCIENTIFIC COMMITTEE

Chairperson

Yueping YIN (Vice President of International Consortium on Landslides; Chief Geologist, Center of Geological Hazard Emergency, MLR)

Vice Chairpersons

Peter BOBROWSKY (Leader of WCoE¹ 2011-2014, Geological Survey of Canada, Canada)

Xiating FENG (President, International Society of Rock Mechanics)

Runqiu HUANG (Vice President of International Association of Engineering Geology and the Environment; Director, the National Key Laboratory of Geological Hazards and Environment Protection)

Chuanzheng LIU (Member of Expert Group, Natural Disaster Reduction Committee of the State Council)

Yuan LIU (Head, Office of Geological Hazards Prevention in the Three Gorges Reservoir, MLR)

Claudio MARGOTTINI (Chair of World Landslide Forum 2, Italy)

Fawu WANG (Shimane University, Japan)

Advisory Members

R.K. BHANDARI (Varnes Medal² Recipient, 2012, Former Director of the Central Building Research Institute, India)

Christophe BONNARD (PBBG S.A., Lausanne, Switzerland)

Zuyu CHEN (Member of Chinese Academy of Science, China Institute of Water Resource and Hydropower Research)

David CRUDEN (Varnes Medal Recipient, 2008, University of Alberta, Canada)

Masami FUKUOKA (Varnes Medal Recipient, 2005, University of Tokyo, Japan)

Edward DERYBYSHIRE (Varnes Medal Recipient 2007, University of Leicester, UK)

Richard M. IVERSON (United States Geological Survey - Vancouver, WA, USA)

Chack Fan LEE (Member of Chinese Academy of Engineering, The University of Hong Kong, China)

Zaiguan LIN (Varnes Medal Recipient, 2010, NW Research Institute of Engineering Investigation & Design, China)

Paul MARINOS (University of Athens, Greece)

Norbert MORGENSTERN (Varnes Medal Recipient, 2007, University of Alberta, Canada)

Robert L. SCHUSTER (Varnes Medal Recipient, USA)

Sijing WANG (Member of Chinese Academy of Engineering, Institute of Geology and Geophysics, Chinese Academy of Sciences)

Yingren ZHENG (Member of Chinese Academy of Engineering, Logistical Engineering University, China)

Notes

¹ WCoE 2011-2014 is one of 15 World Centres of Excellence on Landslide Risk Reduction identified at WLF2 through endorsement from the independent panel of experts and approval by the IPL Global Promotion Committee. Each WCoE has its specific activity for 3 years between WLF2 and WLF3.

² The Varnes Medal is the highest award commemorating the late David Varnes (U.S. Geological Survey) provided by the International Consortium on Landslides at the annual session of the board of representatives of ICL for his contribution to landslide research, and development of technology, and education.

International Programme Committee

- Biljana ABOLMASOV (University of Belgrade, Faculty of Mining and Geology, Serbia)
- Irasema ALCANTARA-AYALA (Coordinator of ICL Latin American Network, Leader of WCoEs 2011-2014, Institute of Geography, UNAM, Mexico)
- Kiril ANGUELOV (University of Mining and Geology “St. Ivan Rilski”, Sofia, Bulgaria)
- N.M.S.I. ARAMBEPOLA (Coordinator of ICL South-East Asia Network, Asian Disaster Preparedness Center (ADPC), Thailand)
- Željko ARBANAS (Faculty of Civil Engineering University of Rijeka, Croatia)
- Guillermo Avila ALVAREZ (Universidad Nacional de Colombia, Colombia)
- Giovanni BARLA (Politecnico di Torino, Italy)
- Rex L. BAUM (U. S. Geological Survey, USA)
- Peter BOBROWSKY (Geological Survey of Canada, Canada)
- Marc-André BRIDEAU (The University of Auckland, New Zealand)
- Raul CARRENO (Grudec AYAR, Peru)
- Nicola CASAGLI (Leader of WCoE 2011-2014, University of Firenze, Earth Sciences Department, Italy)
- Leonardo CASCINI (University of Salerno, Italy)
- Filippo CATANI (University of Firenze, Earth Sciences Department, Italy)
- Jose CEPEDA (Norwegian Geotechnical Institute - NGI, Oslo, Norway)
- José CHACON (University of Granada, Spain)
- Byung-Gon CHAE (Korea Institute of Geoscience and Mineral Resources, Korea)
- Jordi COROMIMAS (Department of Geotechnical Engineering and Geosciences. UPC, Spain)
- Peng CUI (Institute of Mountain Hazards and Environment, Chinese Academy of Sciences, China)
- Réjean COUTURE (Geological Survey of Canada)
- Giovanni Battista CROSTA (University Milano Bicocca, Italy)
- AA Virajh DIAS (Central engineering consultancy bureau, Sri Lanka)
- Van Tien DINH (Institute of Transport Science and Technology, Vietnam)
- Do Minh DUC (VNU University of Science, Faculty of Geology, Hanoi, Vietnam)
- Wolfgang EDER (Technical Advisor of ICL, Former Director of Earth Science of UNESCO, Germany)
- Luis EVELINE (Universidad Politécnica de Ingeniería, Honduras)
- Teiku Faisal FATHANI (Gadjah Mada University, Indonesia)
- Hiroshi FUKUOKA (Kyoto University, Japan)
- Marten GEERTSEMA (BC Forest Service, Prince George, BC Canada)
- Candan GOKCEOGLU (Hacettepe University, Turkey)
- Thomas GLADE (University of Vienna, Austria)
- Jerome V. DE GRAFF (Department of Earth and Environmental Sciences California State University, Fresno, USA)
- Fausto GUZZETTI (CNR - Consiglio Nazionale delle Ricerche, Perugia, Italy)
- Hans Balder HAVENITH (University of Liege, Belgium)
- Che HASSANDI (Slope Engineering Branch, Public Works Department of Malaysia)
- Bin HE (Disaster Prevention Research Institute, Kyoto University, Japan)
- Srikantha HERATH (Institute for Sustainability and Peace, the United Nations University, Tokyo, Japan)
- Javier HERVAS (Joint Research Centre (JRC), European Commission, Italy)
- Ken HO (Hong Kong Geotechnical office, China)

Yang HONG (University of Oklahoma, USA)

Oldrich HUNGR (The University of British Columbia, Canada)

Sangjun IM (Korean Society of Forest Engineering, Korea)

Michel JABOYEDOFF (University of Lausanne, Switzerland)

Dwikorita KARNAWATI (Leader of WCoE 2011-2014, Coordinator of ICL Capacity Development Network, Gadjah Mada University, Indonesia)

Rolf KATZENBACH (Institute and Laboratory of Geotechnics, Technische Universität Darmstadt, Germany)

Jan KLIMEŠ (Institute of Rock Structure and Mechanics, Czech Academy of Sciences, Prague, Czech Republic)

Marko KOMAC (Geological Survey of Slovenia (GeoZS), Slovenia.)

Kazuo KONAGAI (University of Tokyo, Japan)

Juergen KROPP (Potsdam Institute for Climate Impact Research, Germany)

Gabriel LEGORRETA PAULIN (Institute of Geography, National Autonomous University of Mexico (UNAM), Mexico)

Xiaochun LI (China Geological Survey, China)

Renato de LIMA (CENACID-Universidade Federal do Paraná, Brazil)

Ko-Fei LIU (National Taiwan University, Chinese Taipei)

Simon LOEW (ETH Zurich, Switzerland)

Shu-hei MAK (Geotechnical Engineering Office (former deputy head), Hong Kong, China)

Mohammadreza MAHDAVIFAR (International Institute of Earthquake Engineering and Seismology IIEES)

Claudio MARGOTTINI (Coordinator of ICL Landslides and Cultural & Natural Heritage Network, ISPRA-Italian Institute for Environment Protection and Research)

Hideaki MARUI (Leader of WCoE 2011-2014, Niigata University, Japan)

Sumio MATSUURA (Forestry and Forest Product Research Institute, Japan)

Mauri McSAVENY (GNS Science, New Zealand)

Snježana MIHALIĆ-ARBANAS (Coordinator of ICL Adriatic-Balkan Network, University of Zagreb, Faculty of Mining, Geology and Petroleum Engineering, Croatia)

Matjaž MIKOŠ (Leader of WCoE 2011-2014, and Coordinator of ICL Landslide Monitoring and Warning Network, University of Ljubljana, Faculty of Civil and Geodetic Engineering (ULFGG), Slovenia)

Toyohiko MIYAGI (Tohoku Gakuin University, Sendai, Japan)

Hormoz MODARESSI (BRGM, Orléans, France)

Farrokh NADIM (Leader of WCoE 2011-2014, International Centre for Geohazards (ICL) in Oslo, Norway)

Osamu NAGAI (International Consortium on Landslides, Japan)

Hiroataka OCHIAI (Forestry and Forest Products Research Institute, Tsukuba, Japan)

Igwe OGBONNAYA (University of Nigeria, Nsukka, Nigeria)

Yasuhiko OKADA (Forestry and Forest Products Research Institute, Tsukuba, Japan)

Surya PARKASH (Leader of WCoE 2011-2014, and Coordinator of ICL Landslide Risk Management Network, National Institute of Disaster Management, New Delhi, India)

Luciano PICARELLI (Second University of Napoli, Italy)

Mihail POPESCU (Illinois Institute of Technology, USA)

Saiwane PRACHANSRI (Ministry of Agriculture and Cooperatives, Land Development Department, Thailand)

Gabrielle SCRASCISA-MUGNOZZA (University of Rome "La Sapienza", Rome, Italy)

Zieaoddin SHOAEI (Agricultural Research and Education Organization (AREO), Iran)

Vern SINGHROY (Canada Centre for Remote Sensing, Ottawa, Canada)

Michael STRASSER (ETH Zurich, Switzerland)

Alexander STROM (Leader of WCoE 2011-2014, JSC Hydroproject Institute, Russia)

Kaoru TAKARA (Coordinator of ICL North-East Asia Network, Kyoto University, Japan)

Binod TIWARI (California State University, USA)

Ikuo TOWHATA (University of Tokyo, Japan)

Paolo TOMMASI (National Research Council, Italy)

Roger URGELES (Institute of Marine Sciences (CSIC), Barcelona, Spain)

Pasquale Lino VERSACE (Università della Calabria, Italy)

Vit VILIMEK (Leader of WCoE 2011-2014, Charles University, Faculty of Science, Czech Republic)

Jan VLCKO Comenius University, Slovakia)

Akihiko WAKAI (Japan Landslide Society, Japan)

Baolin WANG (Geological Survey of Canada, Canada)

Wei SHAN (Coordinator of ICL Landslides in Cold Regions Network, Northeast Forestry University, China)

Fawu WANG (Shimane University, Japan)

Huabin WANG (Huazhong University of Science & Technology, Wuhan, China)

Baoping WEN (China University of Geosciences)

Cees van WESTEN (International Institute for Geo-Information Science and Earth Observation (ITC), Netherlands)

Mike WINTER (Transport Research Laboratory, Edinburgh, UK)

Yasuhiro YAMADA (Kyoto University, Japan)

Hiromitsu YAMAGISHI (Ehime University, Japan)

International Editorial Committee

Kyoji SASSA (Chair, International Consortium on Landslides)

Željko ARBANAS (Faculty of Civil Engineering University of Rijeka, Croatia)

R. K. BHANDARI (Consultant, India)

Hiroshi FUKUOKA (Disaster Prevention Research Institute, Kyoto University, Japan)

Bin HE (Disaster Prevention Research Institute, Kyoto University, Japan)

Lynn HIGHLAND (U.S. Geological Survey, USA)

Ken HO (Hong Kong Geotechnical office, China)

Ko-Fei LIU (National Taiwan University, Chinese Taipei)

Eileen MCSAVENEY (Earth Science Editor, New Zealand)

Mauri MCSAVENEY (GNS Science, New Zealand)

Alexander STROM (JSC Hydroproject Institute, Russia)

Binod TIWARI (California State University, Fullerton, USA)

Satoshi TSUCHIYA (Shizuoka University, Japan)

Fawu WANG (Shimane University, Japan)

Local Programme Committee

Jianping CHEN (Jilin University, China)
Xiaotao CHENG (Hydraulic Research Institute, Ministry of Water Resources)
Peng CUI (Institute of Mountain Hazards and Environment, CAS)
Jianqiang GUO (Center for Hydrogeology and Environmental Geology Survey, CGS)
Ziye HAN (Institute of Geophysical and Geochemical Exploration, CAGS)
Ruilin HU (Institute of Geology and Geophysics, CAS)
Shiyou HU (Center of Geological Hazard Prevention, CGS)
Xiewen HU (Southwest Jiaotong University, China)
Xinli HU (China University of Geosciences)
Weiqun JIN (Wuhan Center of Geological Survey, CGS)
Ken HO (Hong Kong Geotechnical office, Hong Kong, China)
Shihai LI (Institute of Mechanics, CAS)
Xiao LI (Institute of Geology and Geophysics, CAS)
Zhiheng LI (Gansu Province Institute of Geo-Environmental Monitoring)
Handong LIU (University of Water Resources and Electric Power of North China)
Guangze PENG (Bureau of Land Resources and Housing Management of Chongqing)
Jianbing PENG (Chang'an University, China)
Jianping QIAO (Institute of Mountain Hazards and Environment, CAS)
Quitin Z. Q. YUE (Hong Kong University, China)
Wei SHAN (Northeast Forestry University, China)
Yuequan SHANG (Zhejiang University, China)
Bin SHI (Nanjing University, China)
Jinzhong SUN (China University of Geosciences)
Huiming TANG (China University of Geosciences)
Li WAN (China University of Geosciences)
Enzhi WANG (Tsinghua University)
Baoping WEN (China University of Geosciences)
Faquan WU (Institute of Geology and Geophysics, CAS)
Qiang WU (China University of Mining and Technology)
Shuren WU (Institute of Geo-mechanics, CAGS)
Qiang XU (Chengdu University of Technology)
Maosheng ZHANG (Xi'an Center of Geological Survey, CGS)
Yongshuan ZHANG (Institute of Geo-mechanics, CAGS)
Wanmo ZHENG (Chengdu Center of Geological Survey, CGS)

PROGRAMME OF THE FORUM

Congress Schedule and Plenary Sessions

Date	Time	Content	Remarks
2 nd June	09:00-12:00	The 13 th Session of ICL Board of Representatives	On-site Registration
	13:30-17:00	The 9 th Session of IPL Global Promotion Committee	
3 rd June	09:00-10:00	Opening Session: Welcome addresses, and Greetings from relevant organizations	
	10:00-10:20	Coffee Break	
	10:20-12:00	High-Level Panel Discussion Toward a Safer Geo-Environment	
	12:00-12:15	Conferment ceremony for World Centers of Excellence on Landslide Risk Reduction 2014-2017 and IPL Award for Success 2011-2014	
	14:00-17:30	Plenary Lectures “Progress in Landslide Science” <ul style="list-style-type: none"> • Runqiu HUANG (National Key Laboratory of Geological Hazards and Environment Protection, China) Progress in Large-scale landslide studies in China • Farrokh NADIM (International Centre for Geohazards (ICG), Norway) Progress in Living with landslide risk in Europe • Rex BAUM (U.S. Geological Survey, USA) Progress in Regional landslide hazard assessment • Kyoji SASSA (International Consortium on Landslides, Japan) Progress in Landslide dynamics Discussion and remarks: Luciano PICARELLI (Italy)	
	18:00-20:00	Forum Banquet	
4 th -5 th June	08:30-17:30	Parallel Sessions Special Sessions (A1-A6) Sessions for Methods of Landslide Study (B1-B10) Sessions for Targeted Landslides (C1-C9) Side Events (D1-D4)	
6 th June	08:30-12:00	Parallel Sessions (to be continued)	
	14:00-15:30	Round Table Discussion “Major Achievement in WLF3 and Development Toward WLF4”	
	15:30-17:00	Closing Ceremony Speech by a New President of ICL 2014 Varnes Medal and 2013 Best Paper Award Certificates to leaders of New IPL Projects and new ICL members Welcome to 4th WLF 2017	

Parallel Sessions and Conveners

Sessions	Conveners/Chairs/Session editors
A. Special sessions	
A1. International Programme on Landslides (IPL Projects and WCoEs). Each project and WCoE may organize sessions independently or jointly.	Badaoui ROUHBAN (France/Lebanon) Matjaž MIKOŠ (Slovenia) Irasema ALCANTARA-AYALA (Mexico) Xiaochun LI (China)
A2. Thematic and regional networks on landslides. Each network may organize sessions independently or jointly.	Kaoru TAKARA (Japan) N.M.S.I. ARAMBEPOLA (Thailand) Renato de LIMA (Brazil) Snježana MIHALIĆ ARBANAS (Croatia)
A3. Policy, legislation and guidelines on landslides	Salvano BRICENO (Venezuela) Peter BOBROWSKY (Canada) Che HASSANDI (Malaysia) See-Sew GUE (Malaysia)
A4. Climate & landuse changes' impact on landslides	Vit VILMEK (Czech) Juergen KROPP (Germany) Wolfgang EDER (Germany) Jerome V. De GRAFF (USA) Srikantha HERATH (UNU/Sri Lanka) Mike WINTER (UK)
A5. Recognition and mechanics of landslide	Luciano PICARELLI (Italy) Runqiu HUANG (China) Biljana ABOLMASOV (Serbia)
A6. Risk controlling on landslides for key facilities and urbanization	Chuanzheng LIU (China) Leonardo CASCINI (Italy) Ikuo TOWHATA (Japan)
B. Sessions for methods of landslide studies	
B1. Physical modeling and material testing	Binod TIWARI (USA/Nepal) Baoping WEN (China) Yasuhiko OKADA (Japan) Virajh DIAS (Sri Lanka)
B2. Numerical simulation	Marc-André BRIDEAU (New Zealand/Canada) Ko-Fei LIU (Chinese Taipei) Giovanni BARLA (Italy) Akihiko WAKAI (Japan)
B3. Remote sensing	Vern SINGHROY (Canada) Yang HONG (USA) Javir HERVAS (Italy/EC)
B4. Hazard mapping	Rex L. BAUM (USA) Toyohiko MIYAGI (Japan) Oleksandr M. TROFYMCHUK (Ukraine)
B5. Monitoring, prediction and warning of landslides	Željko ARBANAS (Croatia) Byung-Gon CHAE (Korea) Paolo TOMMASI (Italy) Ziaoddin SHOAEI (Italy) Faisal FATHANI (Indonesia)

B6. Risk assessment	Huabin WANG (China) Réjean COUTURE (Canada) Jordi COROMINAS (Spain) Cees Van WESTEN (Netherland) Hormoz MODARESSI(France)
B7. Remedial measures & prevention works	Rolf KATZENBACH (Germany) Mihail POPESCU (USA/Romania) Kiril ANGELOV (Bulgaria)
B8. Risk reduction strategy	Farrokh NADIM (Norway) Surya PARKASH (India) Thomas GLADE (Austria) Irasema ALCANTARA-AYALA (Mexico) S. H. TABATABAEI (Iran)
B9. Inventory and database	Snježana MIHALIĆ ARBANAS (Croatia) Candan GOKCEOGLU (Turkey) Marko KOMAC (Slovenia) Gabriel LEGORRETA PAULIN (Mexico)
B10. Capacity development for landslide mitigation	Dwikorita KARNAWATI (Indonesia) N.M.S.I. ARAMBEPOLA (Thailand) Alexander STROM (Russia) Kaoru TAKARA (Japan) Surya PARKASH (India)
C. Sessions for targeted landslides	
C1. Debris flows	Peng CUI (China) Giovanni CROSTA (Italy) Leonardo CASCINI (Italy)
C2. Rockslides/Rockfalls	Simon LOEW (Switzerland) Mauri MCSAVENEY (New Zealand) Michel JABOYEDOFF (Switzerland) Jan KLIMEŠ (Czech) Baolin WANG (Canada)
C3. Earthquake-induced landslides	Kazuo KONAGAI (Japan) Hideaki MARUI (Japan) Mohammadreza MAHDAVIFAR (Iran) Gabrielle SCRASCIA-MUGNOZZA (Italy)
C4. Rain-induced landslides	Hiroshi FUKUOKA (Japan) Jose CEPEDA (Norway) Lino VERSACE (Italy) Renato de LIMA (Peru) Hirotaka OCHIAI (Japan) Fausto GUZZETTI (Italy)
C5. Landslides in cultural/natural heritage sites	Claudio MARGOTTINI (Italy) Vit VILIMEK (Czech) Jan VLCKO (Slovakia) Filippo CATANI (Italy)
C6. Landslides in urban areas	Shu-Hei MAK (Hong Kong, China) José CHACON (Spain) Réjean COUTURE (Canada) Valentina SVALOVA (Russia) Raul CARRENO (Peru) Igwe OGBONNAYA (Nigeria)

C7. Landslides in cold regions	Ying GUO (China) Mariana LEIBMAN (Russia) Marten GEERTSEMA (Canada) Sumio MATSUURA (Japan)
C8. Landslides in coastal and submarine environments	Michael STRASSER (Switzerland) Yasuhiro YAMADA (Japan) Roger URGELES (Spain) Yonggang JIA (China)
C9. Natural dams and landslides in reservoirs	Alexander STROM (Russia) Fawu WANG (Japan/China) Hans Balder HAVENITH (Belgium)
D. Side events	
D1. Student session (Students are invited to promote cooperation and to create network. Professors are invited to participate in discussions.)	Bin HE (Japan/China) Chunjiao WANG (China) Sangjun IM (Korea) Oleg ZERKAL (Russia) Dwikorita KARNAWATI (Indonesia)
D2. Landslide teaching tool (Potential contributors are invited for strengthening of practical teaching tools)	Kyoji SASSA (Japan) Ko-Fei LIU (Chinese Taipei) N.M.S.I. ARAMBEPOLA (Thailand) Fausto GUZZETTI (Italy) Osamu NAGAI (Japan) Bin HE (Japan/China)
D3. Dialogues on country landslide issues (Officers and leaders from governments, city offices, agencies, institutes, and universities are invited to exchange their experiences and consult with experts.)	Srikantha HERATH (UNU/Sri Lanka) Hiromitsu YAMAGISHI (Japan) Luis EVELINE (Honduras) Pavle Kalinić (Croatia) Saowanee PRACHANSRI (Thailand) Dangsheng TIAN (China) Adil NEZIRAJ (Albania) Mohd Jamaludin Md. Noor (Malaysia) Madhav KARKI (ICIMOD/Nepal) S. DIOP (South Africa)
D4. SATREPS Project “Development of Landslide risk assessment technology in Viet Nam” (Researcher and engineers are invited to develop landslide risk assessment technology suitable for Viet Nam and Greater Sub-region countries.)	Kyoji SASSA (Japan) Van Tien DINH (Vietnam) Toyohiko MIYAGI (Japan) Hirotaka OCHIAI (Japan) Do Minh DUC (Vietnam) and others
D5. Inter-Graduate School Program for Sustainable Development and Survivable Societies (GSS), Kyoto University (Those who are willing to contribute to the education for “sustainable development and survival societies” through natural and man-made disasters and environmental degradation are invited.)	Hiroshi FUKUOKA (Japan) Kaoru TAKARA (Japan) and others

CONGRESS VENUE

China National Convention Center

Address: No.7 Tianchen East Road, Chaoyang District, Beijing, China, 100105

Tel: +86-10-84373300

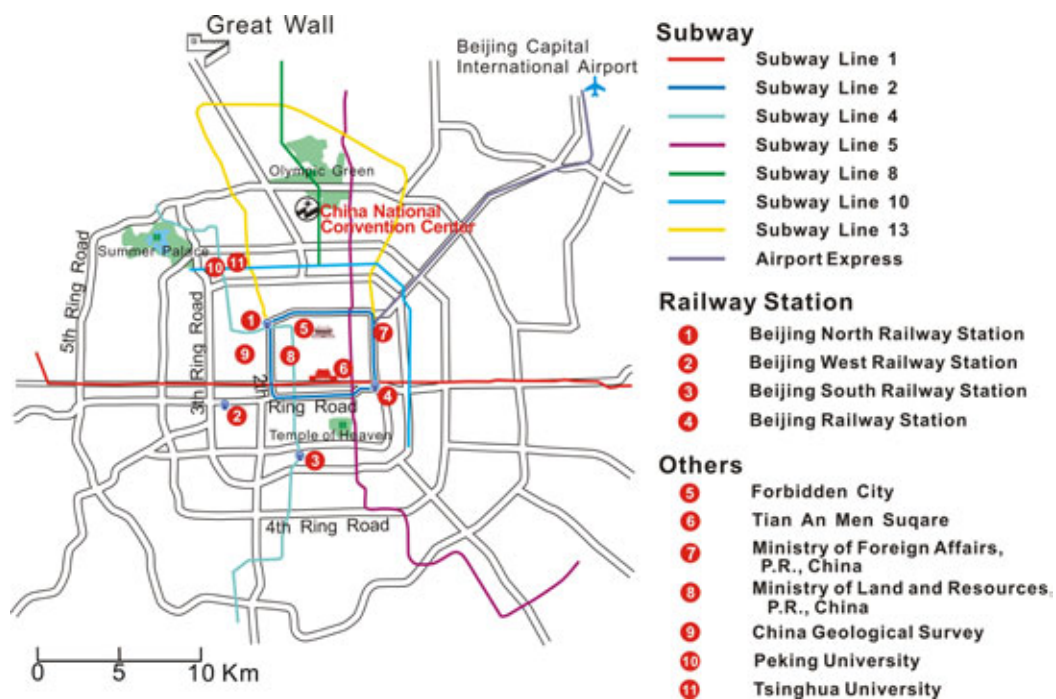
Fax: +86-10-84370387

Website: www.cncchina.com

E-mail: cnc@cncchina.com



China National Convention Center



Location map of China National convention Center

From 2 to 6 June, 2014, the registration area will be available in the viewing hall at the north side of the 3rd Floor of the National Convention Center.

WORKING LANGUAGE

Official Languages for the Forum: English

SUBMISSION OF PRELIMINARY REGISTRATION FORM AND FULL PAPERS

A registration form and a full paper template are uploaded in the WLF3 web site (www.wlf3.org). The filled preliminary registration forms and full papers should be submitted on-line. The preliminary registration should be submitted by May 31, 2013. Based on this information, technical sessions may be reorganized to accommodate those papers. The deadline of submission of full paper is August 31, 2013.

Submitted full papers will be peer reviewed with opportunity of revision. Notice of papers accepted for publication will be sent by the end of 2013.

Authors should declare that each paper submitted to WLF3 has not been published elsewhere. On submitting the paper, authors should provide their address and e-mail, as well as suggesting 1~3 reviewers (name, address and e-mail) to assist the session conveners and the Organizing Committee. Authors will maintain responsibility for paper content, however, the Editorial Committee reserves the right for literary editing.

The paper title should be no more than 20 words and the number of the authors, no more than 6. The abstract should be within 300 words, with 3-7 key words. The length of regular papers should be 4 or 6 printed pages formatted according to in the Template. The paper length for a keynote lecture in parallel sessions is 10~12 pages.

POSTER PRESENTATION

As an important and useful format for display and exchange of scientific results, every participant performing the poster presentation will be provided with a specific display venue for one day. All poster papers must be in English with character size no smaller than 50 points and with the poster size of no more than 0.8 m×1.2 m. All figures, photographs, and diagrams to be used for poster presentation must be clearly discernible and tidy. The author is required to be present at the specific time in order to take part in the discussion and exchange views with other colleagues.

EXHIBITS

Exhibits include achievement exhibits and business exhibits

Achievement Exhibits

- Important discoveries
- New theories, new technologies and new methods
- Achievements of key research projects
- Achievements of key engineering projects and their social, economic and environmental benefits

Business Exhibits

Professional equipment, geological apparatus, project proposals for investment, tourism resources introduction and tourism products will be on display.

Exhibit Means

The exhibit can be graphs, tables, photos, videos, and models. Each exhibit booth, with an area of 3m×3m will be charged 15,000 RMB.

Exhibit Requirements

Those who want to participate in the exhibition should submit the exhibit application form before February 10, 2014, attached with the exhibit content. Before March 31, 2014, an exhibit plan or layout should be reported to the Secretariat via E-mail, at the same time, the exhibit fee should be remitted to the designated account. Each exhibit booth will be displayed in the unified form of printing and arrangement as the requests of the secretariat. The congress organizer will provide for the convenience for those who participate in the exhibits, however all expenses will be charged to the participant himself.

Exhibition Venue

The exhibition venue is located at the Exhibition Hall at the north side of the 3rd Floor of the National Convention Center.

ACCOMMODATION

The China National Convention Center has convenient nearby communications and accommodation. It is situated in the center of the area of the Beijing Olympic Park, next to the Bird's Nest and Water Cube, main stadiums for the Olympic Game in 2008.

Some hotels around the China National Convention Center are recommended

Hotel	Class	website
Crowne Plaza Beijing Parkview Wu Zhou	5star	www.crowneplaza.com/beijingwuzhou
China National Convention Center Grand Hotel	4star	www.cnssgrandhotel.com
Huiyuan Prime Hotel	4star	www.huiyuangongyu.com.cn
Huiyuan Media Village Hotel	3star	

WELCOME BANQUET

The Congress Organizing Committee will host a welcoming banquet.

The welcoming banquet needs to be paid.

POST-FORUM FIELD TRIPS

Introduction to post-forum field trips

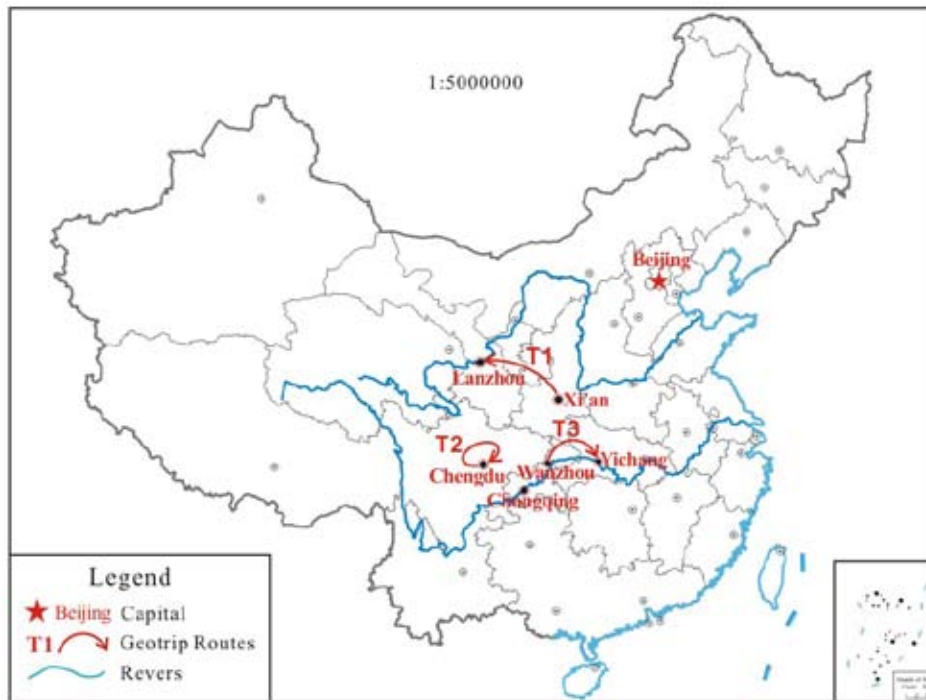


Fig. 1 Routes of post-forum field trips

NO	Contents	Trip Route
T1	Loess landslides and their prevention in Northwestern China	(Beijing—Xi'an—Lanzhou—Beijing)
T2	Catastrophic landslides triggered by the Wenchuan Ms 8.0 Earthquake and post-earthquake recovery	(Beijing—Chengdu—Beijing)
T3	Landslide Prevention and Early Warning at the Three Gorges Reservoir	(Beijing—Wanzhou—Yichang—Beijing)

All trips will take a full 5 days, i.e. first half day to destination, the last half day to go back, and other three days and two half days for visiting landslide sites and sightseeing.

T1: Loess landslides and their prevention in Northwestern China (Beijing —Xi'an —Lanzhou —Beijing).

(1) Time & Route Arrangement

Overall Plan: The trip will be from June 7 to June 11. You will travel by air between Beijing, Xi'an and Lanzhou cities. Transportation within these cities and their surrounding areas will be by bus.

Overall Route: Beijing-Xi'an-Lanzhou-Beijing



Fig. 2 The 20.56 million m³ Gaolanshan landslide located on the southern side of Lanzhou City (T1)
It consists of three sub-landslides, with multiple layers and multiple activities. The slope height is about 600 m and landslides endanger the district below it.



Fig. 3 The Heifangtai loess landslide cluster of Yongjin County, Gansu Province (T1)
Landslides are located on the right bank IV terrace of the Yellow River 100-133 m high along the margin of a loess tableland extending 10.7 km in E-W direction and 13 km in S-N direction. 35 loess and loess-bedrock landslides affect a total area of 13.7 km², and have a total volume of 46 million m³.

(2) T1 Field Trip Contact Persons

① Xiaochun LI

Address: No. 45, Fuwai Road, Xicheng District,
Beijing 100037

China Geological Survey

Telephone: 189 1089 7558

E-mail: lxiaochun@cgs.gov.cn

② Wei HU

Address: No. 438, Youyi Road, Xi'an, Shanxi
710054

Xi'an Center of China Geological Survey

Telephone: 136 6922 6070

E-mail: whwhuhw@hotmail.com

T1 Detailed schedule & survey contents

Date	Time	Content
7 th June	8:00-13:00	Beijing-Xi'an, accommodate in Xi'an Hotel
	13:00-14:00	Lunch
	14:00-19:00	Visit the Dayanta Plaza and its surroundings, as well as Datang Furong Park by bus
	19:00-21:00	Visit the Bell Tower and the Drum Tower by bus, taste the Hui cuisine
8 th June	7:00-7:30	Breakfast
	7:30-12:00	Visit to the Cuihuashan rock avalanches by bus
	12:00-12:30	Lunch
	12:30-18:00	Visit Dujiangyan Scenic Area
	18:00-19:00	Supper
	19:00-22:00	Free activities
9 th June	7:30-8:00	Breakfast
	8:00-12:00	Visit Lishan and Mingsheng Palace Landslide by bus
	12:00-13:00	Lunch
	13:00-18:00	Visit The Terracotta Warriors by bus
	18:00-19:00	Supper
	19:00-20:00	Transfer to the airport
	21:40-22:40	Xi'an-Lanzhou, accommodate in a hotel
10 th June	8:30-9:00	Breakfast
	9:00-11:00	From Lanzhou to the Heifangtai landslides by bus
	11:00-16:00	Visit the Heifangtai landslides and field scientific observation base
	16:00-18:00	From Heifangtai to Lanzhou by bus
	18:00-19:00	Supper
	19:00-21:00	The Yellow River sightseeing
11 th June	7:30-8:00	Breakfast
	8:00-12:00	Visiting landslides surrounding the Lanzhou City (such as Gaolanshan Landslide)
	12:00-13:00	Lunch
	13:00-14:00	Transfer to the airport
	15:45-17:55	Lanzhou-Beijing

T2: Catastrophic landslides triggered by the Wenchuan Ms 8.0 Earthquake and post-earthquake recovery (Beijing—Chengdu—Beijing).

(1) Time & Route Arrangement

Overall Plan: The trip will be from June 7 to June 11. You will travel by air between Beijing and Chengdu. Transportation within these cities and their surrounding areas will be by bus.

Overall Route: Beijing-Chengdu-Beijing



Fig. 4 Disaster in Beichuan town where landslides triggered by the Wenchuan Ms 8.0 earthquake caused thousands of deaths (T2)



Fig. 5 Prevention measures undertaken in 2012 to reduce the debris flows hazard after the 2008 Wenchuan Earthquake (T2)

(2) T2 Field Trip Contact Persons

① Xiaochun LI

Address: No. 45, Fuwai Road, Xicheng District,
Beijing 100037

China Geological Survey

Telephone: 189 1089 7558

E-mail: lxiaochun@cgs.gov.cn

② Hua GE; Wamo ZHENG

Address: No. 2, Beisanduan, Yihuan Road,
Chengdu, 610081

Chendu Center of China Geological Survey

Telephone: 13550137659

E-mail: cdzwanmo@cgs.gov.cn

T2 Detailed schedule & survey contents

Date	Time	Content
7 th June	8:00-11:30	Beijing-Chengdu, accommodate in Tibet Hotel
	12:00-14:00	Lunch and break
	14:30-17:30	Visit the JinSha Site Museum and Ancient Shu by bus
	17:30-18:30	Visit the Shunxing old teahouse by bus
	18:30-20:30	Have Supper and have a taste on Sichuan traditional culture such as Sichuan opera and Face-changing
	20:30--	accommodation at Tibet Hotel
8 th June	8:00-10:00	Visit to Yingxiu town by bus
	10:00-12:00	Field trips on Museum of Yingxiu earthquake site and debris flow prevention project on Hongchun gully
	12:00-14:00	Visit to Dujiangyan city by bus and have lunch
	14:30-17:30	Visit Dujiangyan Scenic Area
	17:30-18:30	Back to Tibet Hotel by bus
9 th June	7:00-10:00	Visit the Museum of Beichuan earthquake site by bus
	10:00-11:30	Field trips on earthquake triggered landslide sites of late Beichuan county
	13:00-15:00	Visit to new Beichuan county and have lunch by bus
	15:00-17:00	Visit the Wenjiagou rockslide, Mianzhu city by bus
	17:00-18:30	Visit to Mianzhu city by bus and have Supper at Jiannanchun Hotel, Mianzhu city
	18:30--	accommodation at Jiannanchun Hotel
10 th June	8:00-11:30	Visit to Gaochuan village, Anxian county by bus and have lunch.
	12:00-15:00	Visit the Daguangbao Landslide
	15:30-18:30	Back to Tibet Hotel by bus
	18:30-19:30	Supper
11 th June	9:30-11:00	Visit to Shuangliu International Airport by bus
	12:00-14:35	Chengdu-Beijing by air

T3: Landslide Prevention and Early Warning at the Three Gorges Reservoir (Beijing—Wanzhou—Yichang—Beijing)

(1) Time & Route Arrangement

Overall Plan: The trip will be from June 7 to June 11. You will travel by air from Beijing to Wanzhou, Chongqing and from Yichang near dam site to Beijing. Transportation within these cities and their surrounding areas will be by ship and bus.

Overall Route: Beijing-Wanzhou (Chongqing)-Yichang (Dam Site)-Beijing



Fig .6 Relocated Wushan town built on a slope where landslides have been controlled (T3)
Former town is under water.



Fig. 7 Slope at the Three Gorges after the reservoir filling in 2012 (T3)

(2) T3 Field Trip Contact Persons

① Xiaochun LI

Address: No. 45, Fuwai Road, Xicheng District,
Beijing 100037

China Geological Survey

Telephone: 189 1089 7558

E-mail: lxiaochun@cgs.gov.cn

② Lide CHEN; Bolin HUANG

Address: No. 69, Guanggu Road, Wuhan City,
Hubei 430225

Wuhan Center of China Geological Survey

Telephone: 15071118160

E-mail: hbolinjlcd@yahoo.com.cn

T3 Detailed schedule & survey contents

Date	Time	Content
7 th June	---11:00	Go to Wangzhou International Hotel by bus
	12:00--	Lunch in the hotel
	14:30-17:00	Visit Wangzhou relocated city & landslide prevention project
	18:00---	Dinner in the hotel
8 th June	7:00-7:30	Breakfast in Wangzhou International Hotel
	8:00-11:30	Go to Fengjie county by ship Visiting Baota landslide & Fengbaoling Landslide
	11:30---	Lunch in Fengjie County
	14:30-17:00	Visiting Baidi Castle
	17:30-18:00	Dinner in Fengjie Poem City Hotel
9 th June	7:00-7:30	Breakfast in Fengjie Poem City Hotel
	8:00-11:30	Visting Qu Gorge, Wushan geologic hazard monitoring prewarning station, Gongjiafang rockfall, Wangxia rockfall, Jianchuandong dangerous rockmass, Shennv Peak & Jiandao Peak
	12:00-13:30	Lunch in Qingshi
	13:30-14:30	Visiting Wu Gorge by ship to Badong county
	15:00-15:30	Checking in Badong Hotel of Pageran Beach
	15:30-17:30	Visiting Badong County & Taijitou new site
	18:00--	Dinner in Hotel of Pageran Beach
10 th June	7:00-7:30	Breakfast in Hotel of Pageran Beach
	8:00-12:30	Visiting Huanglashi landslide & Shuping landslide & Qianjiangping landslide
	12:30-13:30	Lunch in Shazhenxi county
	14:00-17:00	Visiting Xiling Gorge Xitan Landslide & Lianziya Dangerous rockmass
	17:30---	Dinner in Three Gorge Project Hotel
11 th June	7:30-8:00	Breakfast in Three Gorge Project Hotel
	8:30-11:00	Visiting Three Gorges Great Dam
	12:00-13:00	Lunch
	14:20-15:20	Field Survey Summary in the Hotel
	15:40-16:40	to Three Gorges Airport

CONFERENCE FEE

Registration Fee

	Before January 1, 2014	Before March 1, 2014	After June 1, 2014
Registration Fee	3000 RMB	3200 RMB	3500 RMB
Student Registration Fee	1000 RMB	1200 RMB	1500 RMB
Banquet	300 RMB	400 RMB	500 RMB

Accepted papers are planned to be published in several volumes of full color books. One volume of full color book will be provided to all participants. One copy of parallel session volumes will be provided to each corresponding author free of charge. Tea, coffee, and desserts are provided free.

Lunch is not included.

Exhibit booth Fee

Before January 1, 2014	Before March 1, 2014	After June 1, 2014
13,000 RMB	14,000 RMB	15,000 RMB

Poster exhibition for paper is free.

Post Forum Trip Fee

The price is around 4000 RMB per person for five days, including dinners, hotel, traffic tools, tickets for famous scenic sites; price of return air ticket from Beijing to destination of the route is not included.

ON-LINE REGISTRATION

To register to the WLF3, it is strongly recommended to fill in the electronic form available on the website at <http://www.wlf3.org>. If you cannot access the internet, please complete the form attached to this announcement using block letters and send it by mail or fax to the Secretariat. Please be aware of the deadline for the registration and remit the registration fee in time.

METHOD OF PAYMENT

All payments, including registration fee, accommodation fee, Post-Congress field trip fee and banquet fee as well, must be by bank draft or bank transfer remitted to the following account.

Remittance for overseas participants

Intermediary Bank's Name: CITIBANK, N.A. , NEW YORK, NY

SWIFT: CITIUS33

Beneficiary's Bank's Name: BANK OF BEIJING

SWIFT: BJCNCNBJ

CHIPS ID: 390617

Beneficiary: China Star Ltd.

01090332001420105001100

Remittance for domestic participant

Account name: China Star Ltd.

Bank: Bank of Beijing Jiuxianqiao branch

Account No: 01090332000120109048835

Cancellation and refund

Any cancellation should be informed to the Secretariat in writing beforehand. 100% of registration fee will be refunded in the case of cancellation application is received by the secretariat before January 31, 2014, 70% of registration fee refunded before March 31, 2014 and 50% of registration fee refunded before May 15, 2014. No refunds can be made for the registration fees after May 15, 2014.

Travel Insurance and Medical Service

The WLF3 Congress Organizing Committee will not be responsible for any accident or injury that may happen to the participants during the congress and the excursions. Participants are encouraged to buy personal travel insurance before leaving home.

Participants are responsible for their own cost of medical care. If you do not have the type of insurance that will cover the cost of any medical attention you may need while in China, you should arrange for a short-term policy before leaving home. You should also be sure to bring an adequate supply of any medication you take regularly, and bring the prescriptions written in English for medications. The Congress organizing Committee will offer a simple medical service during the congress, but all the expenses will be charged to the participant.

CORRESPONDENCE ADDRESS

Secretariat for WLF3

China Institute of Geo-Environment Monitoring, CGS

No. 20, Dahuisi Road, Haidian District Beijing, China 100081

For requests about abstract/paper submission, scientific and other academic issues please contact to:

E-mail: secretariat@wlf3.org

Website: www.wlf3.org

Tel.: +86-10-62137033, +86-10-58584527, +86-10-62157235

Fax: +86-10-62137033, +86-10-62157235

Contact persons:

Yueping YIN (yyueping@mail.cgs.gov.cn)

Xiaochun LI (lxiaochuan@mail.cgs.gov.cn)

Yongqiang XU (xuyongqiang@wlf3.org)

Wenpei WANG (wangwenpei@wlf3.org)

Bin HE (hebin@wlf3.org)

Ping SUN (sunping@wlf3.org)

Ruixin ZHAO (zhaoruixin@wlf3.org)

Lei WANG (wanglei@wlf3.org)

Fawu WANG (wangfw@riko.shimane-u.ac.jp)

Zeljko Arbanas (zeljko.arbanas@gradri.hr)

Kumiko FUJITA (fujita@iclhq.org)

IMPORTANT DATES

- | | |
|------------------|---|
| 31 May 2013 | Preliminary registration and deadline for abstract submission |
| 31 August 2013 | Deadline for submission of full papers |
| 28 February 2014 | Deadline for application for exhibit space |
| 2 June 2014 | On-site registration for the Forum |

Secretariat for WLF3
China Institute of Geo-Environment Monitoring, CGS

No. 20, Dahuisi Road, Ha-idian District Beijing, China 100081
Liaison officers: Yueping YIN Xiaochun LI Yongqiang XU Wenpei WANG Bin HE
Tel.: +86-10-62137033, +86-10-58584527, +86-10-62157235
Fax: +86-10-62137033, +86-10-62157235